

CLEAR ANCE

Circular Economy Approach to River pollution by Agricultural Nutrients
with use of Carbon-storing Ecosystems

Summarising and upscaling different benefits and costs of wetland buffer zones on the catchment scale

*Marta Wiśniewska¹, Ewa Jabłońska¹, Mateusz Grygoruk²,
Paweł Marcinkowski², Jakub Kaluźny²*

¹University of Warsaw, Poland; ²Warsaw University of Life Sciences, Poland



UNIwersytet
WARszawski



WBZ in 5 sub-catchments of Narew basin

Linear WBZs

| Sub-catchment | wetland banks | 2-stage ditches | meandering channels | WBZ total length |
|-------------------------|---------------|-----------------|---------------------|------------------|
| Łojewek | 6 | - | 2 | 51 km |
| Róż | 5 | 2 | 4 | 44 km |
| Różanica | 2 | 1 | 1 | 18 km |
| Ruż | 12 | 2 | 2 | 135 km |
| Skroda | 17 | 6 | 1 | 135 km |
| WBZ total length | 297 km | 40 km | 46 km | 384 km |

WBZ in 5 sub-catchments of Narew basin

| Polygonal WBZs | | | | |
|-----------------------|---------------|----------------|----------------------|----------------|
| Sub-catchment | rewetted fens | undrained fens | floodplain (mineral) | WBZ total area |
| Łojewek | 3 | - | 1 | 236 ha |
| Róż | 4 | - | 1 | 2218 ha |
| Różanica | 4 | 1 | 1 | 493 ha |
| Ruż | 1 | - | 1 | 1585 ha |
| Skroda | 12 | 1 | 1 | 2652 ha |
| WBZ total area | 6609 ha | 78 ha | 498 ha | 7186 ha |

Scenarios

For cost-benefit analysis we assumed that wet buffers development will be considered in 3 basic scenarios:

- development of linear wet buffers only,
- development of polygonal wet buffers only,
- development of both kinds of buffers.

costs or benefits at selected sub-catchment level
upscaling to the level of Narew river catchment



Direct costs

Taken into account:

- costs of engineering intervention,
- purchasing land (if relevant).

Procedure:

- preparation of generalized list of engineering works required for each WBZ type,
- estimation case by case the cost for each buffer with accuracy relevant to the concept phase (with regard to general water course and its valley characteristics).

Direct costs

Preliminary results of calculations (1194 sq. km):

- development of linear wet buffers only (384 km) - 9,4 mil EUR*,
- development of polygonal wet buffers only (7186 ha) - 0,7 mil EUR,
- development of both kinds of buffers - 8,9 mil EUR*.

In the whole Narew catchment (excluding Biebrza), which is 21 185 sq. km large, cost of WBZ development will be app. 17 times higher.

Indirect costs of polygonal WBZ

At functioning phase:

- changes in the ground water level or in frequency of over-bank flows,
- decrease of intensity of agriculture and changes in types of crops and farmers income

Indirect costs of polygonal WBZ

| | income per ha [EUR] | difference per ha [EUR] |
|---|---------------------|-------------------------|
| Potatos | 748 | 599 |
| maize (corn), high intensity | 626 | 477 |
| rape plant, high intensity | 484 | 335 |
| maize (corn), medium intensity | 398 | 249 |
| rape plant, medium intensity | 289 | 140 |
| green fodder for cattle, high intensity | 623 | 474 |
| green fodder for cattle, medium intensity | 481 | 332 |
| hay, high intensity | 166 | 17 |
| grass for hay-ensilage | 297 | 149 |
| hay from flooded / wet grasslands | 149 | - |

Indirect cost of polygonal WBZ

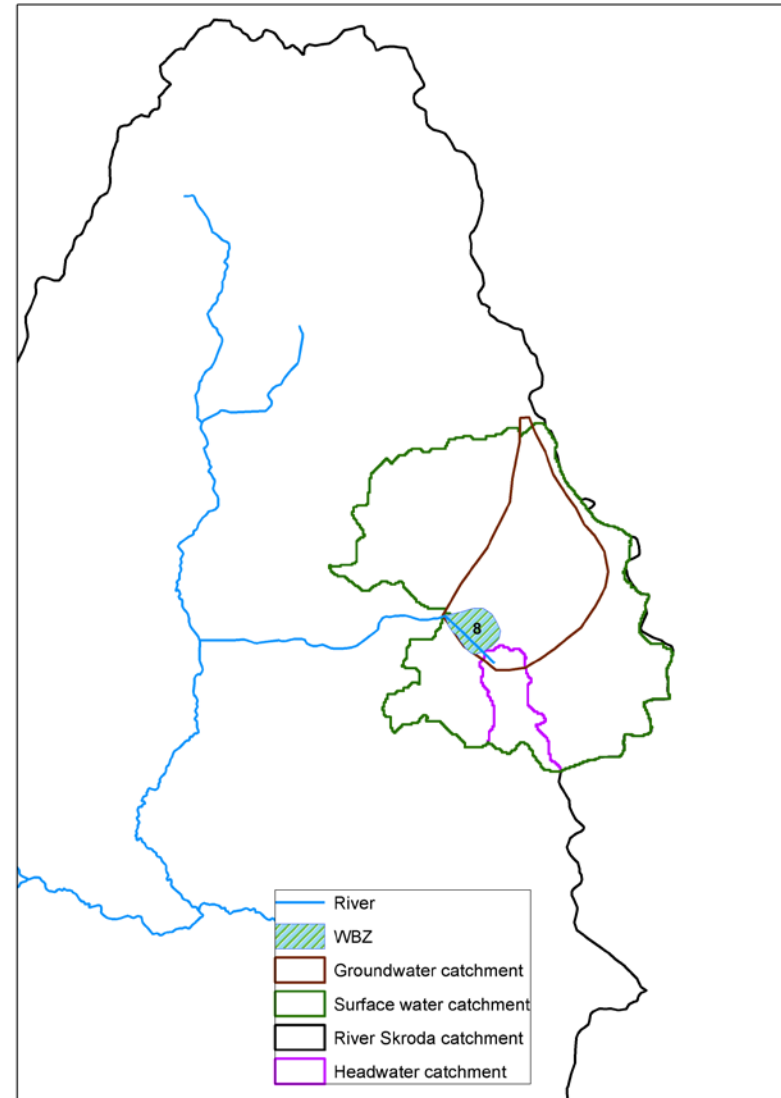
- average difference between these incomes stays on the level of 300 EUR per ha per year =
= the level of payments under agri-environmental schemes,
- the level of compensation for lowered income in 5 sub-catchment areas (app. 7200 ha) will be around 2,1 mil EUR per year



Nutrient capture (polygonal WBZ)

Delineation of water supply to particular WBZ:

- headwater catchment – major origin of surface water and nutrients reaching WBZ when flooding,
- surface water catchment (excluding headwater catchment) - major origin of surface water supply flowing through WBZ,
- groundwater catchment – major origin of groundwater reaching the river (on the basis of groundwater flow modelling).



N reduction in particular WBZs – sum of N reduction processes (groundwater + surface water)

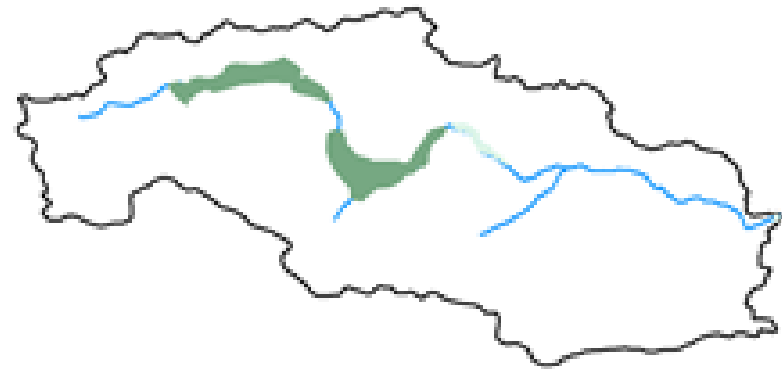
WBZ area: 5% of sub-catchment
18% N reduction
+ potential of 18 km of linear WBZ

Skroda

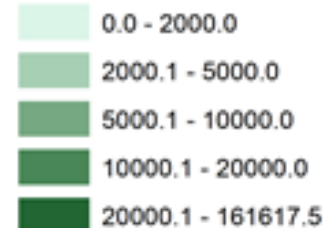


WBZ area: 7% of sub-catchment
30% N reduction
+ potential of 135 km of linear WBZ

Rózanica



Reduction of nitrogen (kg/year)



□ Catchment

— River

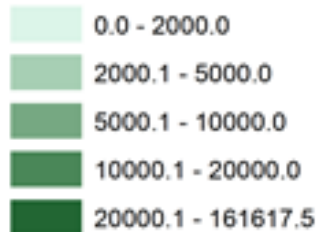
0 2.5 5 10 Km

N reduction in particular WBZs – sum of N reduction processes (groundwater + surface water)

WBZ area: 13% of sub-catchment
46% N reduction
+ potential of 44 km of linear WBZ



Reduction of nitrogen
(kg/year)



Catchment

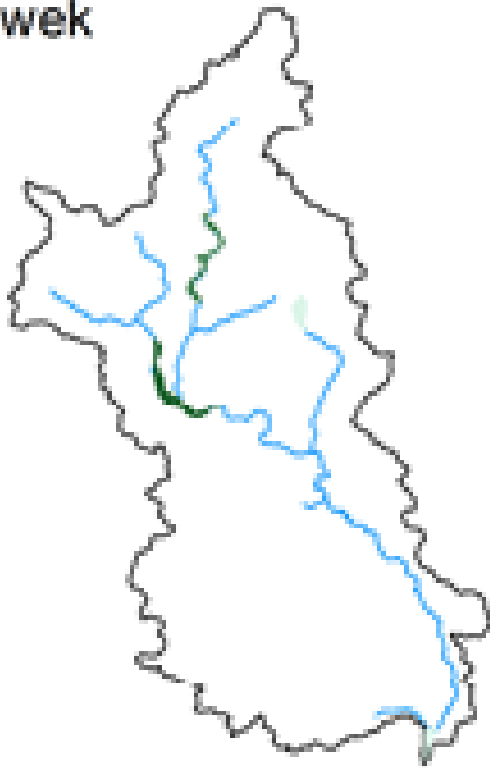
River

0 2.5 5 10 Km

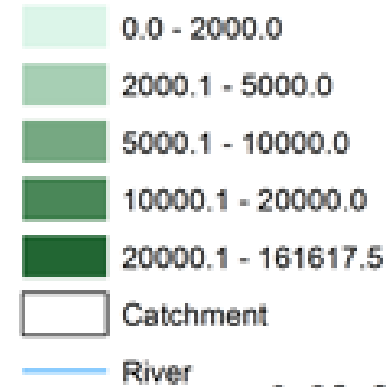
WBZ area: 5% of sub-catchment
18% N reduction
+ potential of 135 km of linear WBZ

N reduction in particular WBZs – sum of N reduction processes (groundwater + surface water)

Łojewek



Reduction of nitrogen (kg/year)



WBZ area: 2% of sub-catchment
14% N reduction
+ potential of 51 km of linearWBZ

Mitigation of the climate change

Protection of undrained fens and rewetting other ones in 5 sub-catchments would allow to avoid emissions of app. 142 000 tonnes of CO₂ e.

Assuming that in Narew catchment (excl. Biebrza basin) there is app. 140 000 ha of area where fens might be protected or rewetted, we have almost 3 mln tonnes CO₂ e of avoided emissions.



To summarize (1)

- you need 9 mil EUR to established WBZ in 5 sub-catchment,
- to extend wet buffer development for the Narew catchment you need 150 mil EUR,
- if you focus on polygonal WBZ only, the cost will be much lower (app. 1 mil EUR), but you will also have to compensate income forgone at the level of 300 EUR per ha per year

To summarize (2)

- 34% efficiency of N reduction of total load/year, which gives in Narew catchment 217 tonnes per year,
- avoided emissions: app. 3 mil tonnes of CO₂ e per year,
- challenges: P reduction + N reduction in linear WBZ



UNIWERSYTET
WARSZAWSKI



Green
Management
Group



GREIFSWALD
MIRE
CENTRE

ERNST MORITZ ARNDT
UNIVERSITÄT GREIFSWALD



Wissen
lockt.
Seit 1456



AARHUS UNIVERSITY



European
Commission

Radboud
Universiteit
Nijmegen



**GRÜNE
LIGA** Netzwerk
Ökologischer
Bewegungen



Christian-Albrechts-Universität zu Kiel

